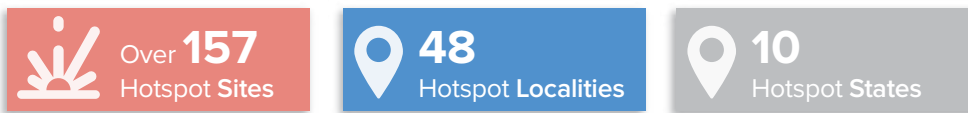


Protection Hotspots in Sudan

as of 28 August 2023

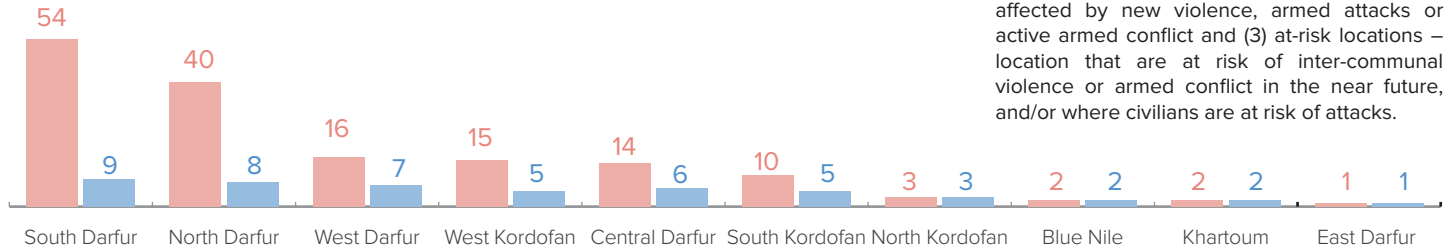
1/2

Key Figures

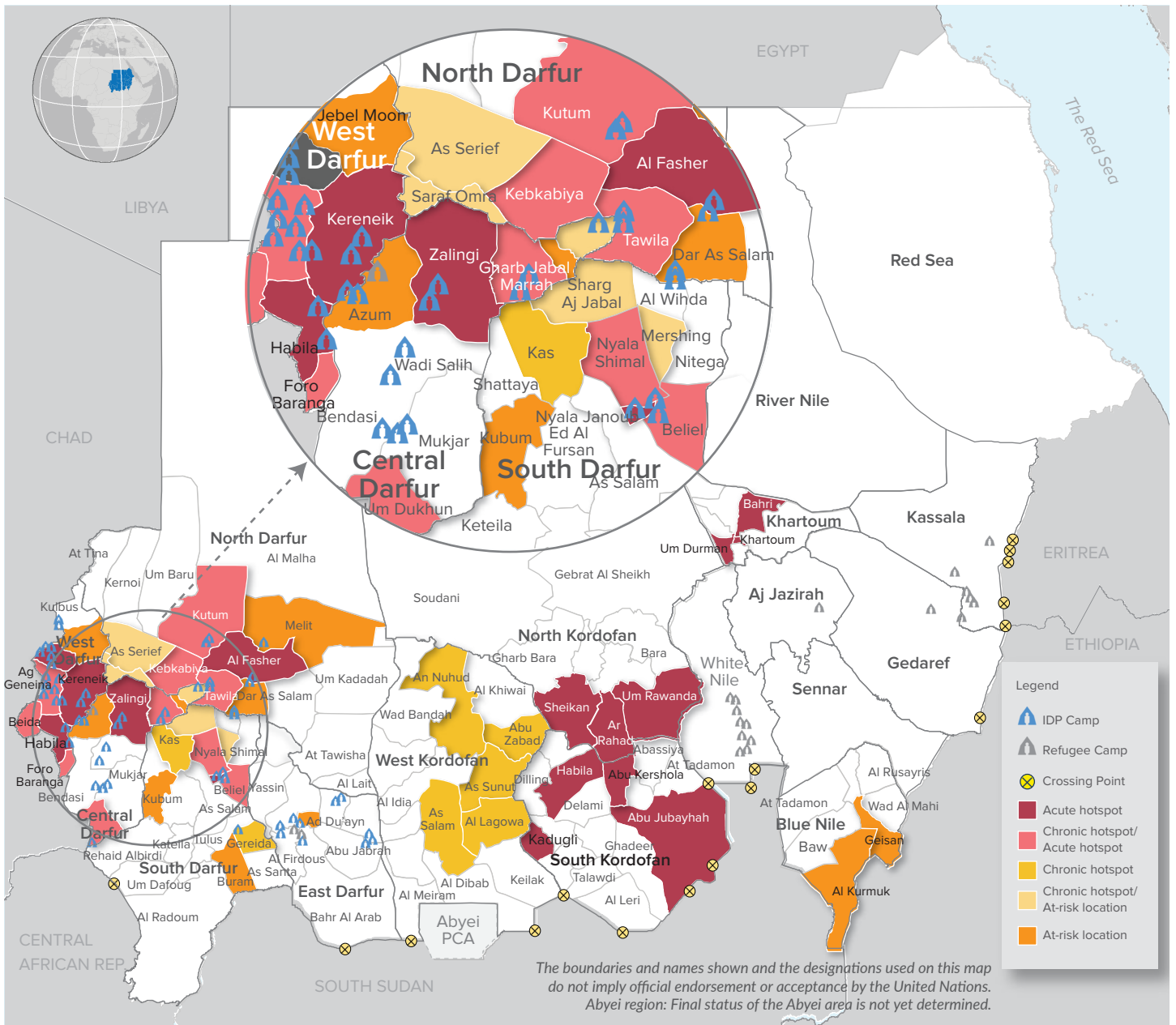
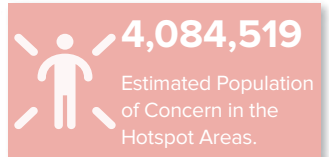


The Protection Sector hotspot mapping identifies conflict and at-risk areas to provide early warning and inform preventative and response action. The mapping distinguishes between (1) chronic conflict hotspots – areas that are affected by prolonged, protracted and/or repeated inter-communal violence, armed attacks and low intensity conflict (2) acute conflict hotspots – areas that are currently affected by new violence, armed attacks or active armed conflict and (3) at-risk locations – location that are at risk of inter-communal violence or armed conflict in the near future, and/or where civilians are at risk of attacks.

Number of Hotspots Sites and Localities per State



Population in the Affected Areas



The boundaries and names shown and the designations used on this map do not imply official endorsement or acceptance by the United Nations. Abyei region: Final status of the Abyei area is not yet determined.



State	Locality	Hotspot areas	Approximate number of civilians at risk in the Hotspot areas	Hotspot category
Blue Nile	Kurmuk	Kurmuk	-	At risk area
Blue Nile	Geisan	Adi village	-	At risk area
Central Darfur	Azum	Um Shalaya, Momo, Marra and Rongatass	50,000 individuals	At risk area
Central Darfur	Um Dukhun	Abujaradiil (bordering with Um Dafoug SD/CAR); Kabar	180,000 individuals	Chronic hotspot/ Acute hotspot
Central Darfur	Zalingei	Zalingei town	117,814 individuals	Acute hotspot
Central Darfur	Gharb JM locality	Nertiti, Guildo	8,779 individuals	Chronic hotspot/ Acute hotspot
Central Darfur	Wasat JM locality	Golo	76,088 individuals	At risk area
Central Darfur	Shamal JM locality	Rokero, Fanga, Sabanga	11,200 individuals	Chronic hotspot/ At risk area
East Darfur	Ad Du'ayn	Ad Du'ayn	2,198,981 individuals	At risk area
Khartoum	Bahri	Bahri	-	Acute hotspot
Khartoum	Um Durman	Um Durman	-	Acute hotspot
North Darfur	El Fasher	Zamzam camp	400,000 individuals	Chronic hotspot/ At risk area
North Darfur	El Fasher	El Fasher town including Abu Shouk and El Salam camps	362,157 individuals	Acute hotspot
North Darfur	El Fasher	El Fasher rural areas (Korma, Shagara, Golo, Sarafaya, Birka)	-	At risk area
North Darfur	Kutum	Kutum town, Kassab IDP camp, Fata Borno IDP camp	69,502 individuals	Chronic hotspot/ Acute hotspot
North Darfur	Kutum	Includes Furnung, Dar Soweni, Hashaba, Hamra	57,351 individuals	Chronic hotspot/ Acute hotspot
North Darfur	Kebkabiya	Kebkabiya town	-	Chronic hotspot/ Acute hotspot
North Darfur	Kebkabiya	Sortoni (IDP camp) and nearby villages (Kubu, Tuai, Samera, Armba, Kagouro); Mastriha, Jebel Si	248,000 individuals	Chronic hotspot/ At risk area
North Darfur	Tawila	All admin units: Dobo, Tabit, Tarni, Tawilla	200,000 individuals	Chronic hotspot/ Acute hotspot
North Darfur	Saraf Omra	Saraf Omra town and surrounding villages	58, 815 individuals	Chronic hotspot/ At risk area
North Darfur	As Serief	Jebel Amir	-	Chronic hotspot/ At risk area
North Darfur	Dar As Salaam	Shangil Tobay	350,000 individuals	At risk area
North Darfur	Melit	Mallit Town	57,223 individuals	At risk area
North Kordofan	Sheikan	-	37,151 individuals	Acute hotspot
North Kordofan	Ar Rahad	-	3,993 individuals	Acute hotspot
North Kordofan	Um Rawaba	-	6,392 individuals	Acute hotspot
South Darfur	Sharg Aj Jabal (East jebel Marra)	Deribat, Jawa, and Sooni	32,737 individuals	Chronic hotspot/ At risk area
South Darfur	Gereida	IDPs in Gereida town, Toweil, Dagama, Dikka,	101,180 individuals	Chronic hotspot
South Darfur	Mershing	Mershing IDP camps, Kidinir, Hashaba, and Adwa areas.	41,086 individuals	Chronic hotspot/ At risk area
South Darfur	Nyala Shimal	Otash and Direig IDP camp	232,936 individuals	Chronic hotspot/ Acute hotspot
South Darfur	Kas	Gorlambang, Leiba, Feina, Torogtonga	88,727 individuals	Chronic hotspot
South Darfur	Buram	Buram town, Alnadeef, Marai	-	At risk area
South Darfur	Kubum	Kubum town	-	At risk area
South Darfur	Nyala Janoub	Southern parts of the town	50,000 individuals	Acute hotspot
South Darfur	Beliel	The Daju homelands (18 villages), Marla, and Hijir Tonyo)	224,396 individuals	Chronic hotspot/ Acute hotspot
South Kordofan	Kadugli	Kadugli town	Unknown	Acute hotspot
South Kordofan	Ghadeer	Kalogi (Ghadeer)	Unknown	Acute hotspot
South Kordofan	Abu Jubayhah	Abu Jubayhah town	Unknown	Acute hotspot
South Kordofan	Habila	Kurgol, Dushul and the surrounding areas along Kadugli-Dilling Highway	Unknown	Acute hotspot
South Kordofan	Abu Kershola	Abu Kershola	Unknown	Acute hotspot
West Darfur	El Geneina	El Geneina Town	2111575	Chronic hotspot/ Acute hotspot
West Darfur	Beida	Masterei	Information not available	Chronic hotspot/ Acute hotspot
West Darfur	Beida	Tertebe	Information not available	Chronic hotspot/ Acute hotspot
West Darfur	Beida	Kongo Haraza	Information not available	Chronic hotspot/ Acute hotspot
West Darfur	Habila	Habila Town	Information not available	Acute hotspot
West Darfur	Forobaranga	Forobaranga Town	Information not available	Chronic hotspot/ Acute hotspot
West Darfur	El Geneina	Nyoro	Information not available	Chronic hotspot/ Acute hotspot
West Darfur	El Geneina	Muli	5,500 individuals	Chronic hotspot/ Acute hotspot
West Darfur	El Geneina	Gokar	4,825 individuals	Chronic hotspot/ Acute hotspot
West Darfur	Sirba	Sirba Town	Information not available	Acute hotspot
West Darfur	Kereneik	Mornei	Information not available	Acute hotspot
West Darfur	Kereneik	Sisi	Information not available	At risk area
West Darfur	Kereneik	Kreneik	Information not available	Acute hotspot
West Darfur	El Geneina	Azernei	Information not available	At risk area
West Darfur	Jebel Moon	Sileia	Information not available	At risk area
West Darfur	El Geneina	Adekong	12,000 individuals	Chronic hotspot
West Kordofan	Al Lagowa	Lagowa town and rural area	Approximate number of IDPs for 2,494 families (source: DTM)	Chronic hotspot
West Kordofan	En Nuhud	En Nuhud town and rural area	Approximate number of IDPs for 2,657 families (source: DTM)	Chronic hotspot
West Kordofan	Abu Zabad	Abu Zabad town and rural area	Approximate number of IDPs for 1053 families (source: DTM)	Chronic hotspot
West Kordofan	As Salam	El Fula town and the surrounding areas	Unknown	Chronic hotspot
West Kordofan	As Sunut	As Sunut town and rural area	Approximate number of IDPs for 1,213 families (source: DTM)	Chronic hotspot

