

Yemen Area Prioritisation Tool - Summary

What does this show me?
Overall prioritisation district score based on average of IDP, Access, Vulnerability and HNO needs scores.

0 = lower priority, 5 = higher priority.

Summary

IDP

Access

Vulnerability

Needs

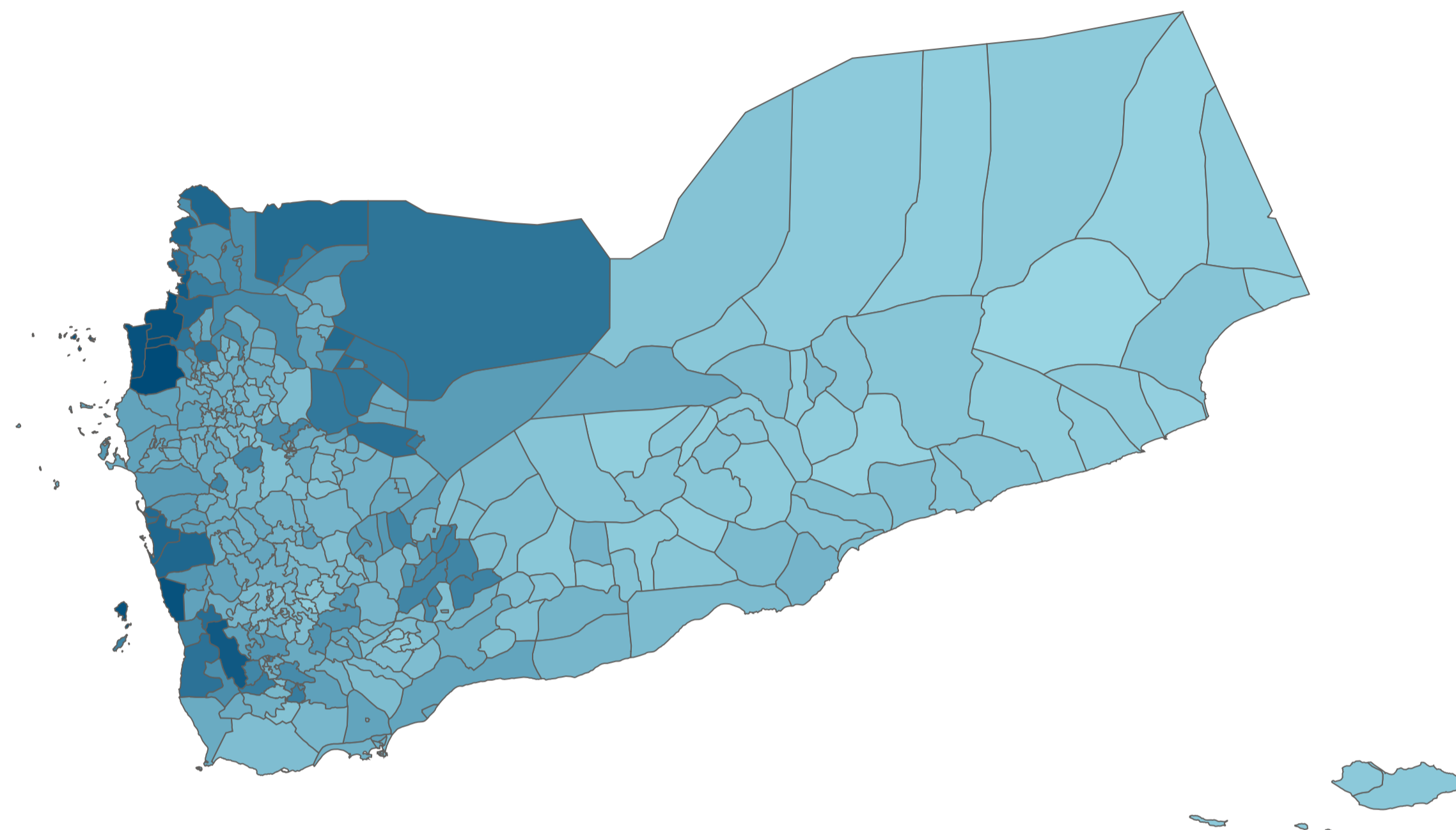
Governorate

District

All

All

District priority score



Governorate	District	PCODE	District Score	IDP Score	Access Score	Vulnerability Score	HNO Needs Score
Hajjah	Abs	YE1704	3.32	2.78	3.00	3.20	4.30
Hajjah	Hayran	YE1705	3.28	1.37	4.25	3.37	4.13
Hajjah	Harad	YE1702	3.23	1.48	4.25	3.08	4.11
Al Hodeidah	At Tuhayta	YE1826	3.21	1.27	4.25	3.11	4.22
Hajjah	Midi	YE1703	3.20	1.47	4.25	3.08	4.00
Ta'iz	Maqbanah	YE1504	3.10	1.46	4.25	3.12	3.56
Sa'dah	Adh Dhahir	YE2207	3.07	1.06	4.25	3.19	3.78
Sa'dah	Shada'a	YE2206	3.00	1.09	4.25	3.11	3.56
Sa'dah	Baqim	YE2201	2.89	1.53	3.00	3.05	4.00
Al Hodeidah	Bayt Al Faqih	YE1817	2.88	2.03	3.00	2.84	3.67
Al Hodeidah	Ad Durayhimi	YE1814	2.87	1.44	3.00	2.96	4.10
Sa'dah	Monabbih	YE2203	2.87	1.30	3.00	3.29	3.89
Hajjah	Bakil Al Mir	YE1701	2.86	1.25	3.00	3.09	4.10
Al Hodeidah	Al Hali	YE1823	2.84	1.54	3.00	3.05	3.78
Al Jawf	Al Mutun	YE1606	2.83	2.01	3.00	2.49	3.80
Sa'dah	Kitaf wa Al Boqa'	YE2214	2.80	1.27	3.00	3.06	3.89
Al Hodeidah	Hays	YE1819	2.78	1.60	3.00	2.53	4.00



Last updated
Sep 2021 (v1.04)

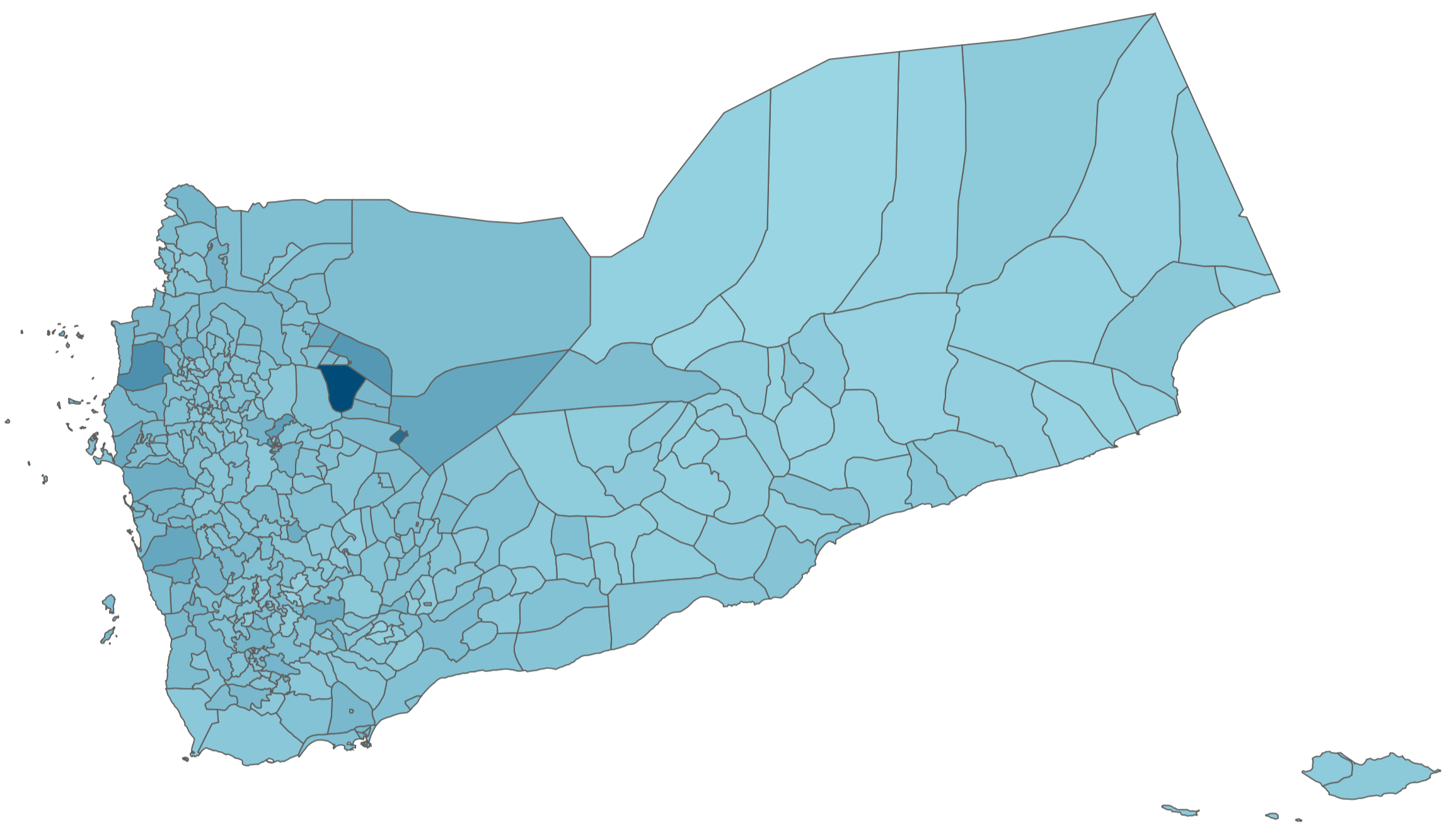
Yemen Area Prioritisation Tool - IDP

What does this show me?
 District IDP score based on IDP population and PIN population.
 0 = lower IDP priority, 5 = higher IDP priority.

- Summary
- IDP
- Access
- Vulnerability
- Needs

Governorate All **District** All

District IDP score



Governorate	District	PCODE	IDP Score	Total Estimated Population 2020 (HNO)	IDPs in District 2020 (HNO)	% IDPs in District 2020 (HNO)	Resident 2020 (HNO)	# of IDP HH (displaced to) (DTM) (monthly)	PIN Intercluster	PIN % population
Ma'rib	Majzar	YE2601	5.05	5,734.98	19,213	335.01%	5,735	0	17,464	304.52%
Ma'rib	Ma'rib City	YE2612	3.93	642,765.74	601,687	93.61%	41,079	67	544,342	84.69%
Hajjah	Abs	YE1704	2.78	398,048.08	275,453	69.20%	122,595	0	349,232	87.74%
Al Jawf	Al Hazm	YE1605	2.54	21,490.37	23,643	110.02%	21,490	0	36,840	171.43%
Sana'a City	Ma'in	YE1308	2.48	602,180.00	52,292	8.68%	549,888	0	503,985	83.69%
Sana'a City	Bani Al Harith	YE1310	2.31	466,014.64	120,573	25.87%	345,442	0	363,720	78.05%
Al Hodeidah	Bayt Al Faqih	YE1817	2.03	390,581.80	26,024	6.66%	364,558	0	346,641	88.75%
Ma'rib	Ma'rib	YE2613	2.03	155,112.50	100,727	64.94%	54,386	38	134,575	86.76%
Al Jawf	Al Mutun	YE1606	2.01	19,934.23	16,435	82.45%	3,499	0	25,674	128.79%
Sana'a City	Shu'ub	YE1302	1.98	444,121.56	14,057	3.17%	430,065	0	350,117	78.83%
Al Hodeidah	Zabid	YE1824	1.91	289,287.36	57,933	20.03%	231,354	0	252,193	87.18%
Ad Dali'	Qa'tabah	YE3003	1.91	182,554.51	73,056	40.02%	109,499	40	164,315	90.01%
Al Hodeidah	Al Munirah	YE1805	1.87	60,638.90	1,943	3.20%	58,696	0	103,439	170.58%
Dhamar	Dhamar City	YE2008	1.84	306,316.07	48,998	16.00%	257,318	0	247,038	80.65%
Sana'a City	As Sab'in	YE1305	1.81	599,731.79	15,445	2.58%	584,287	0	270,571	45.12%
Al Hodeidah	Bajil	YE1810	1.80	293,517.04	31,876	10.86%	261,641	0	248,589	84.69%
Amran	Amran	YE2915	1.72	130,577.54	59,161	45.31%	71,417	0	111,486	85.38%



Yemen Area Prioritisation Tool - Access (2018)

What does this show me?
District access score based on 2018 OCHA Access data.

0 = low access constraints,
5 = high access constraints.

Summary

IDP

Access

Vulnerability

Needs

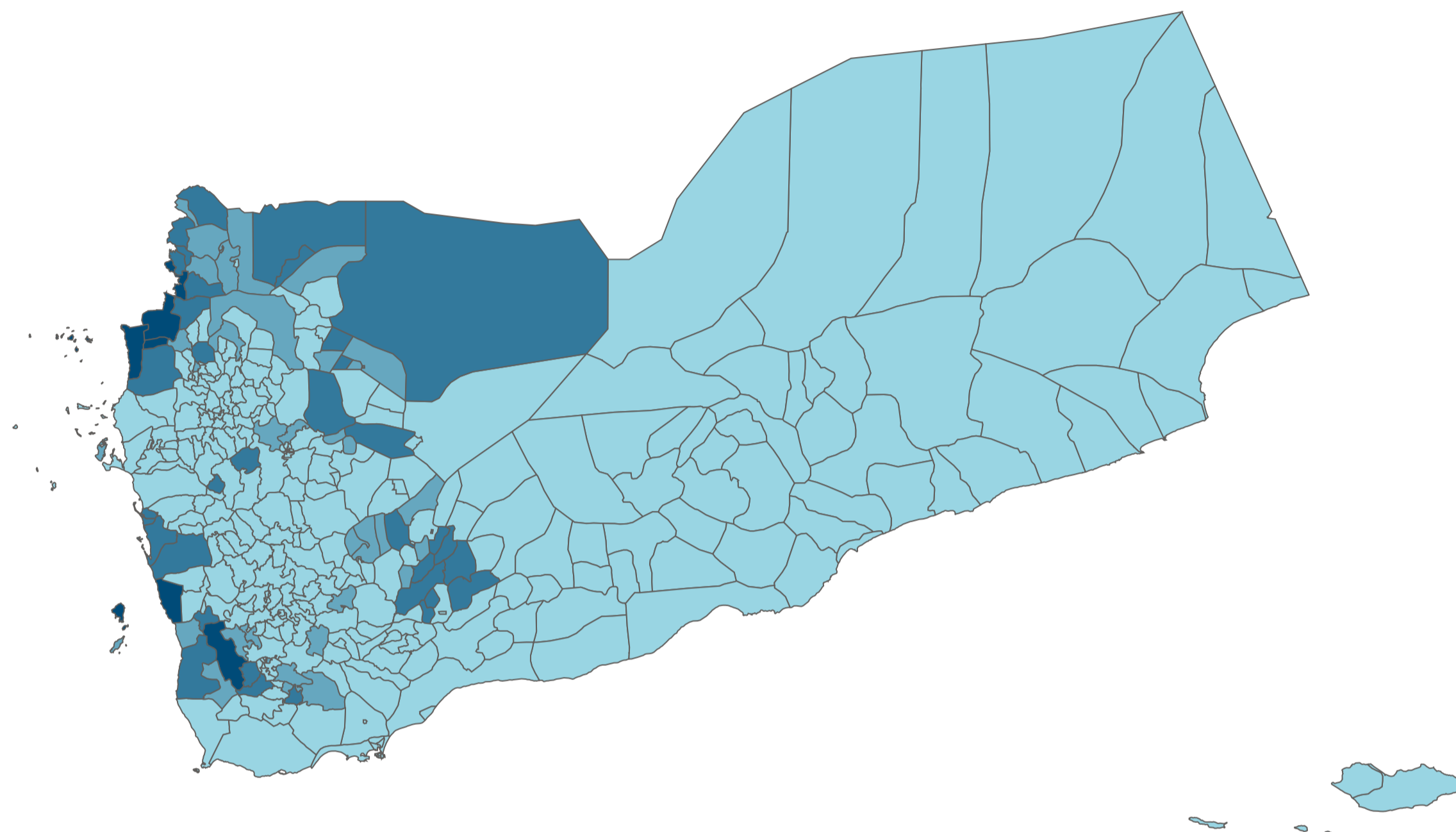
Governorate

District

All

All

District access score



Governorate	District	PCODE	Access Status	Principal Impediments	Hard2Reach Score
Sa'dah	Adh Dhahir	YE2207	Hard to reach	Conflict + Bureaucracy + Logistics	4.25
Al Hodeidah	At Tuhayta	YE1826	Hard to reach	Conflict + Bureaucracy + Logistics	4.25
Hajjah	Harad	YE1702	Hard to reach	Conflict + Bureaucracy + Logistics	4.25
Hajjah	Hayran	YE1705	Hard to reach	Conflict + Bureaucracy + Logistics	4.25
Ta'iz	Maqbanah	YE1504	Hard to reach	Conflict + Bureaucracy + Logistics	4.25
Hajjah	Midi	YE1703	Hard to reach	Conflict + Bureaucracy + Logistics	4.25
Sa'dah	Shada'a	YE2206	Hard to reach	Conflict + Bureaucracy + Logistics	4.25
Hajjah	Abs	YE1704	Hard to reach	Conflict + Bureaucracy	3.00
Al Hodeidah	Ad Durayhimi	YE1814	Hard to reach	Conflict + Bureaucracy	3.00
Al Jawf	Al Ghayl	YE1608	Hard to reach	Conflict + Bureaucracy	3.00
Al Hodeidah	Al Hali	YE1823	Hard to reach	Conflict + Bureaucracy	3.00
Sa'dah	Al Hashwah	YE2213	Hard to reach	Conflict + Bureaucracy	3.00
Al Hodeidah	Al Hawak	YE1821	Hard to reach	Conflict + Bureaucracy	3.00
Sana'a	Al Haymah Ad Dakhiliyah	YE2308	Hard to reach	Bureaucracy + Logistics	3.00
Ta'iz	Al Ma'afer	YE1521	Hard to reach	Conflict + Bureaucracy	3.00
Ta'iz	Al Makha	YE1505	Hard to reach	Conflict + Bureaucracy	3.00
Al Bayda	Al Malajim	YE1420	Hard to reach	Conflict + Bureaucracy	3.00
Al Hodeidah	Al Mina	YE1822	Hard to reach	Conflict + Bureaucracy	3.00



Yemen Area Prioritisation Tool - Vulnerability

What does this show me?
 District vulnerability score based on indicators split into the following categories: access, conflict, coping strategies, displacement, existing vulnerabilities, food security and healthcare.

0 = lower vulnerability, 5 = higher vulnerability.

Summary

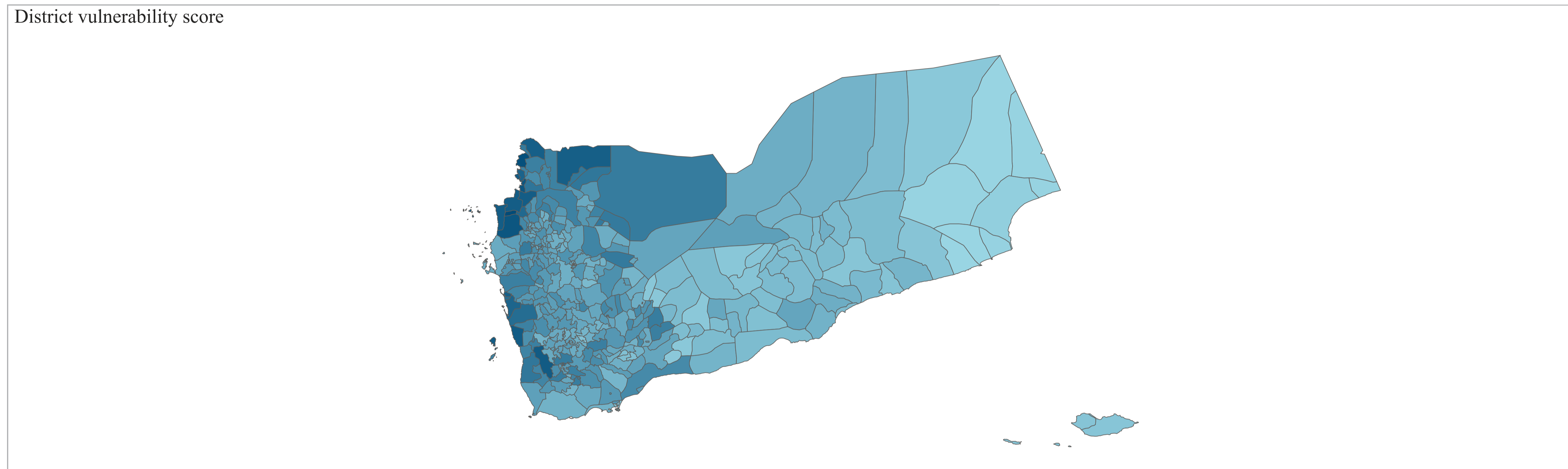
IDP

Access

Vulnerability

Needs

Governorate All **District** All



Governorate	District	PCODE	Vulnerability Score	% of ind with access to markets	% of individuals with access to a safe and functioning latrine (%)	% of individuals with access to an adequate and sufficient quantity of water	% of individuals facing problems accessing health facilities	% of non-functional schools	% access to schools
Hajjah	Hayran	YE1705	3.37	22.00%	0.00%	50.00%	86.80%	0.00%	
Sa'dah	Monabbih	YE2203	3.29	11.00%	5.00%	7.00%	64.20%	0.00%	
Hajjah	Abs	YE1704	3.20	19.00%	28.00%	38.00%	86.80%	0.00%	
Sa'dah	Adh Dhahir	YE2207	3.19	29.00%	0.00%	0.00%	64.20%	0.00%	
Ta'iz	Maqbanah	YE1504	3.12	26.00%	43.00%	51.00%	85.20%	6.00%	
Sa'dah	Shada'a	YE2206	3.11	30.00%	0.00%	0.00%	64.20%	0.00%	
Al Hodeidah	At Tuhayta	YE1826	3.11	36.00%	40.00%	9.00%	96.90%	0.00%	
Hajjah	Bakil Al Mir	YE1701	3.09	31.00%	3.00%	40.00%	86.80%	21.00%	
Hajjah	Harad	YE1702	3.08	6.00%	5.00%	14.00%	86.80%	0.00%	
Hajjah	Midi	YE1703	3.08				86.80%		
Sa'dah	Kitaf wa Al Boqa'	YE2214	3.06	16.00%	7.00%	11.00%	64.20%	4.00%	
Al Hodeidah	Al Hali	YE1823	3.05	16.00%	35.00%	38.00%	96.90%	0.00%	
Sa'dah	Baqim	YE2201	3.05	18.00%	30.00%	11.00%	64.20%	6.00%	
Sa'dah	Razih	YE2205	2.99	28.00%	32.00%	23.00%	64.20%	6.00%	
Al Hodeidah	Ad Durayhimi	YE1814	2.96	3.00%	22.00%	18.00%	96.90%	0.00%	
Hajjah	Mustaba	YE1706	2.90	25.00%	4.00%	30.00%	86.80%	15.00%	

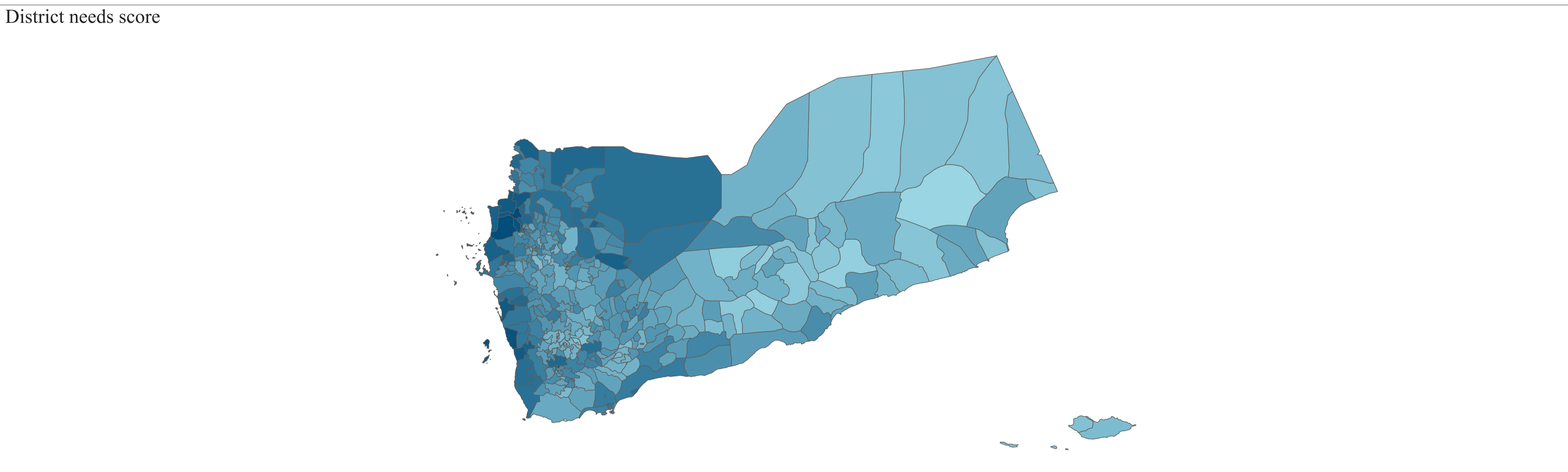
Total

Yemen Area Prioritisation Tool - Needs

What does this show me?
 Needs calculated based on 2020 HNO needs severity scores.
 0 = lower HNO needs, 5 = higher HNO needs.

- Summary
- IDP
- Access
- Vulnerability
- Needs**

Governorate All **District** All



Governorate	District	PCODE	HNO Needs Score	Severity Wash	Severity Shelter	Severity Protection	Severity Education	Severity Nutrition	Severity FSAC	Severity CCCM	Severity RMMS	Severity Health	Severity Intercluster
Hajjah	Mustaba	YE1706	4.33	4	4	4	4	4	4	5		5	5
Hajjah	Abs	YE1704	4.30	3	5	5	4	4	4	5	3	5	5
Hajjah	Aslam	YE1712	4.22	4	4	4	3	4	4	5		5	5
Al Hodeidah	At Tuhayta	YE1826	4.22	3	4	5	4	4	4	5		4	5
Ta'iz	Salah	YE1519	4.22	3	4	5	4	4	4	4		5	5
Hajjah	Hayran	YE1705	4.13	3	4	5	5	4	4			4	4
Hajjah	Harad	YE1702	4.11	4	4	4	5	4	4		3	5	4
Al Hodeidah	Ad Durayhimi	YE1814	4.10	4	4	5	4	4	4	4	3	4	5
Al Hodeidah	Al Khukhah	YE1820	4.10	3	4	5	3	4	4	5	3	5	5
Hajjah	Bakil Al Mir	YE1701	4.10	4	4	4	4	4	4	5	3	5	4
Al Jawf	Al Ghayl	YE1608	4.00	4	4	4	5	2	4	3		5	5
Al Hodeidah	Alluhayah	YE1802	4.00	3	5	4	4	4	4	5	3	4	4
Sa'dah	Baqim	YE2201	4.00	4	4	4	4	3	4		3	5	5
Al Hodeidah	Hays	YE1819	4.00	2	4	5	3	4	4	4		5	5
Hajjah	Khayran Al Muharraq	YE1711	4.00	3	4	3	4	4	4	5		4	5
Hajjah	Midi	YE1703	4.00	3	4	4	5	4	4			4	4
Ma'rib	Sirwah	YE2606	4.00	3	4	5	4	2	4	5	3	5	5

